

**SURVEY
FINDINGS
REPORT**



**UPPER LACHLAN
SHIRE DCP**

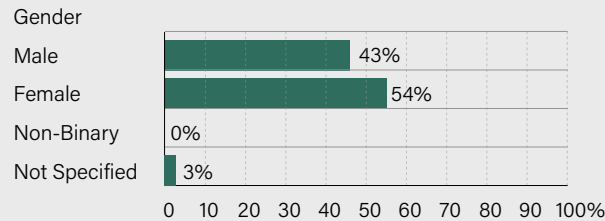


Who responded?

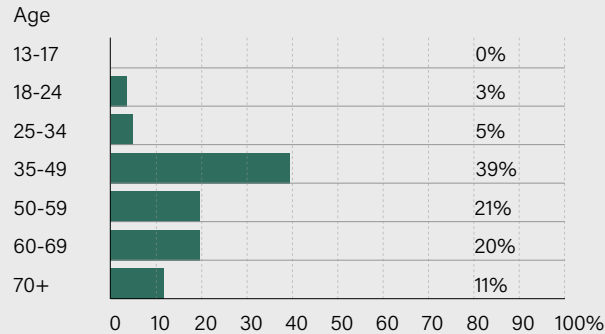
104

Total number of surveys completed and returned to Council.

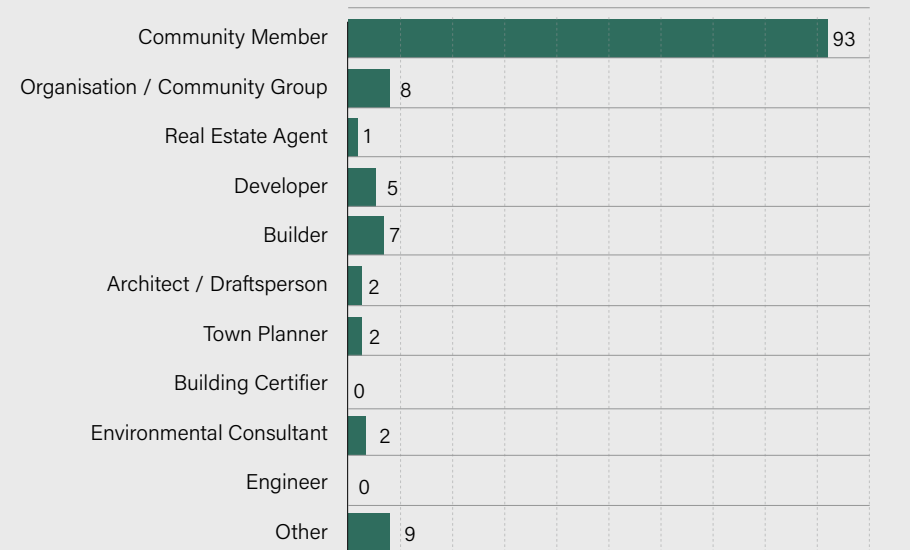
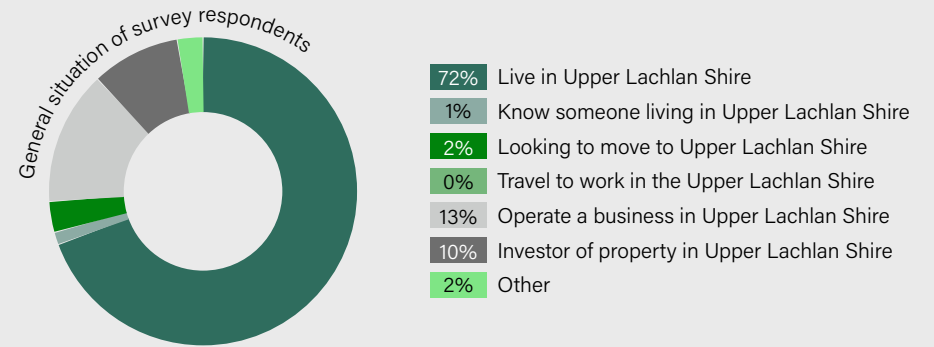
Gender Profile of Survey Respondents



Age Profile of Survey Respondents



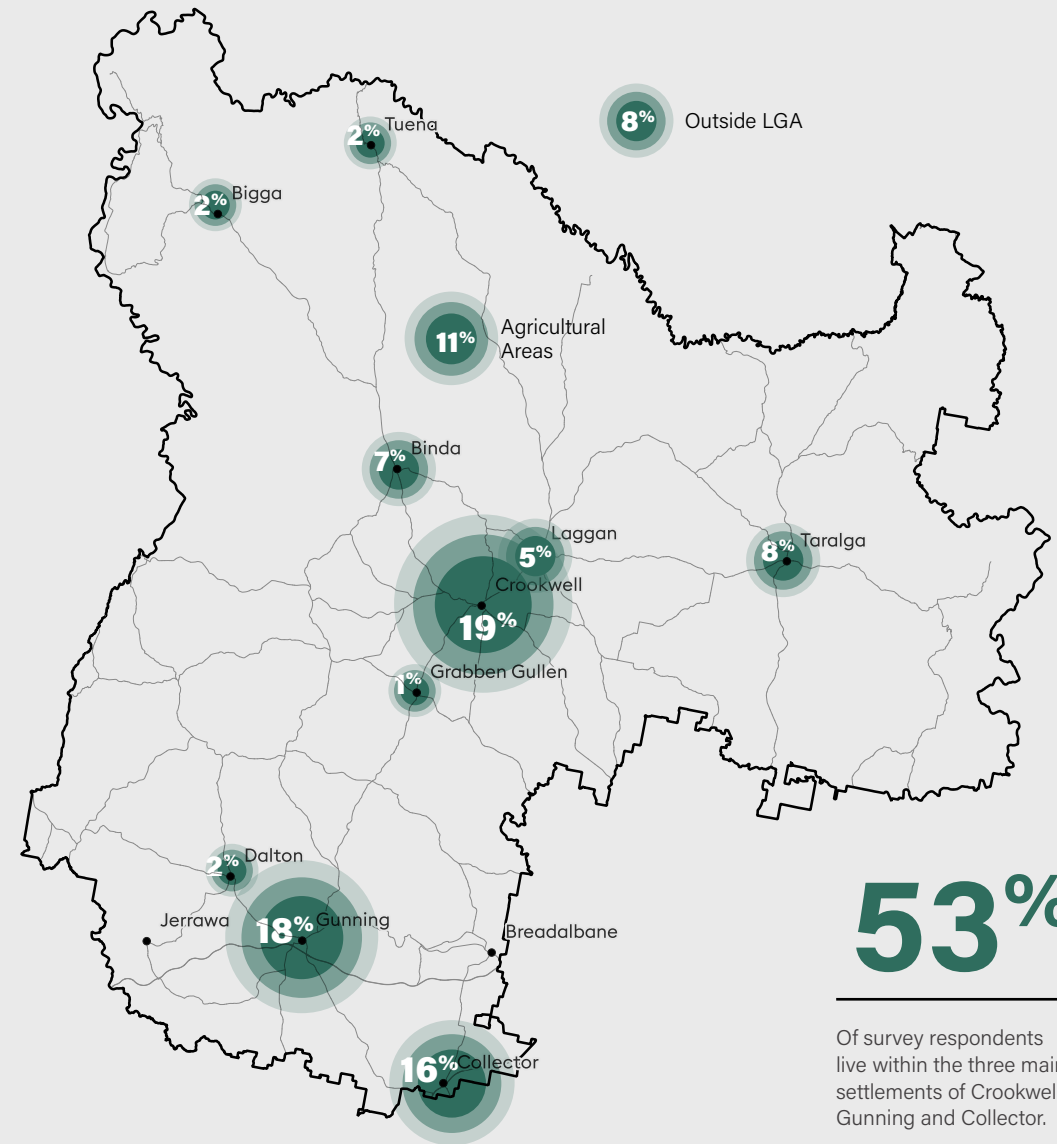
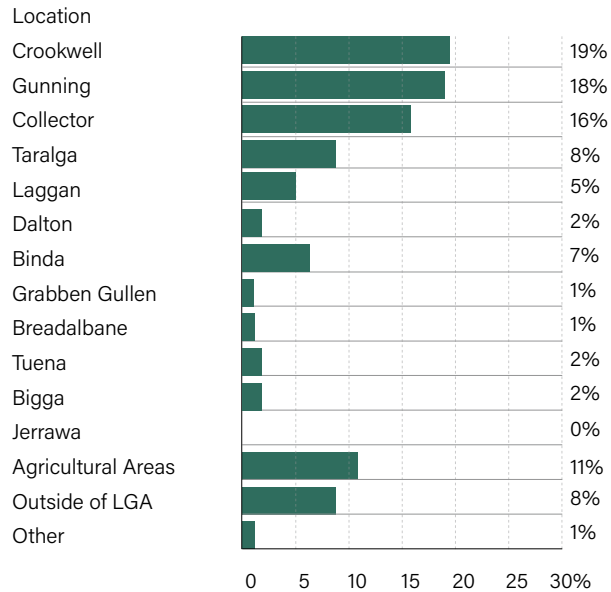
Relationship to new / proposed development in Upper Lachlan Shire LGA



0 10 20 30 40 50 60 70 80 90 100

Number of survey responses who meet the identified criteria

Where are they from?



19%

Of survey respondents live within Crookwell

18%

Of survey respondents live within Gunning

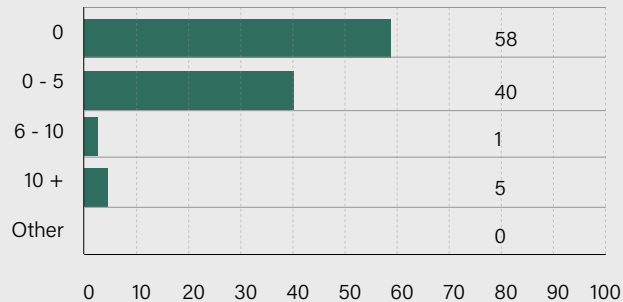
11%

Of survey respondents live within an agricultural area of the Shire.

53%

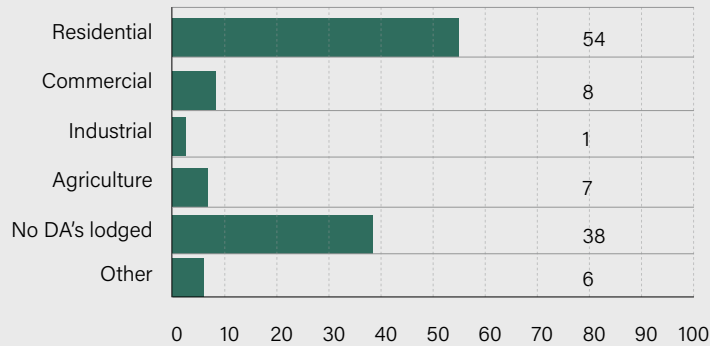
Of survey respondents live within the three main settlements of Crookwell, Gunning and Collector.

How did they respond?



Number of survey responses that identified the particular challenge.

No. of DA's lodged in past 5 years



Number of survey responses that identified the particular challenge.

Types of Development Applications predominantly lodged

What improvements can be made to the Upper Lachlan Shire DCP 2010?

Combine all Upper Lachlan Shire Council's standards, policies and requirements for development into the one document



Update the layout and format of the DCP to a modern, clear and easy to understand document



Update legislation amendments



Include more illustrations to demonstrate desired outcomes and controls



Provide solutions for site-specific land-use conflict situations and other issues (where identified)



Provide heritage guidelines for important areas that have heritage value



Less words more pictures



Provide controls relating to renewable energy projects



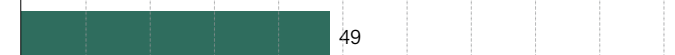
Concept masterplans for growth areas



Concept masterplans for town centres and other special place precincts



Subdivision specifying minimum standards for roads, utilities, street lighting, street trees and active transport pathways

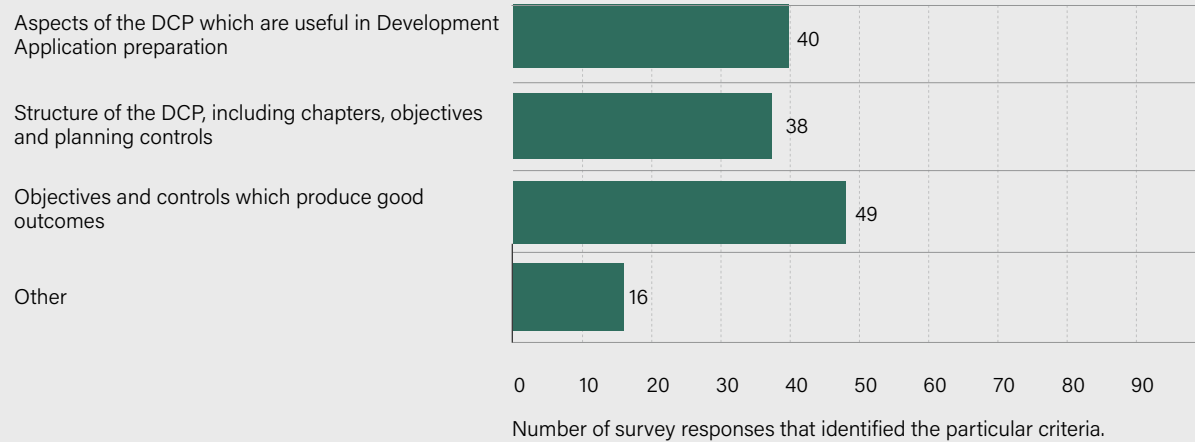


Other



Number of survey responses that identified the particular improvement.

What should be retained in the Upper Lachlan Shire DCP?



What features would you value most in the new Upper Lachlan DCP?

